













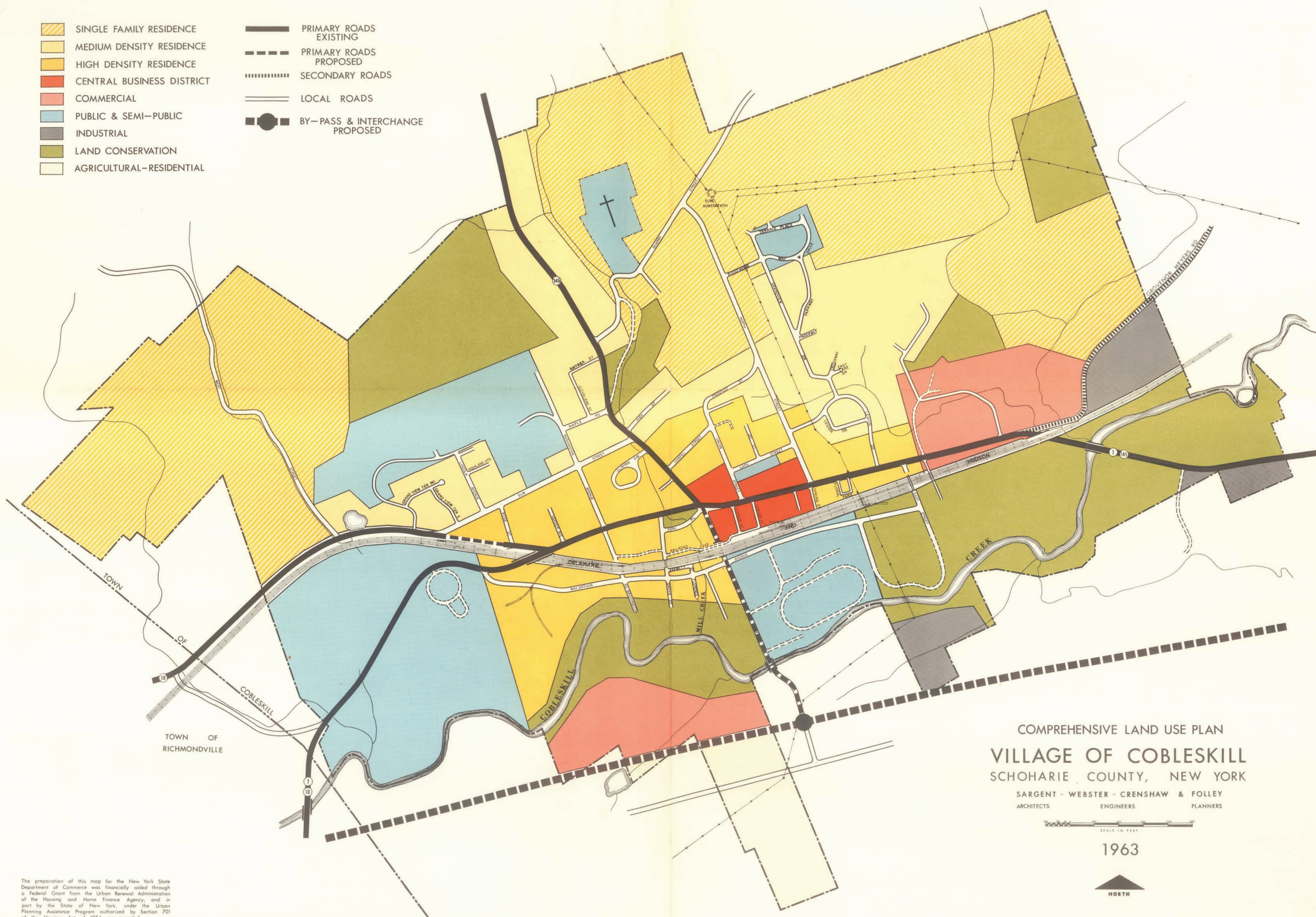


- | | | | |
|---|---------------------------|---|--------------------------------|
|  | SINGLE FAMILY RESIDENCE |  | PRIMARY ROADS EXISTING |
|  | MEDIUM DENSITY RESIDENCE |  | PRIMARY ROADS PROPOSED |
|  | HIGH DENSITY RESIDENCE |  | SECONDARY ROADS |
|  | CENTRAL BUSINESS DISTRICT |  | LOCAL ROADS |
|  | COMMERCIAL |  | BY-PASS & INTERCHANGE PROPOSED |
|  | PUBLIC & SEMI-PUBLIC | | |
|  | INDUSTRIAL | | |
|  | LAND CONSERVATION | | |
|  | AGRICULTURAL-RESIDENTIAL | | |



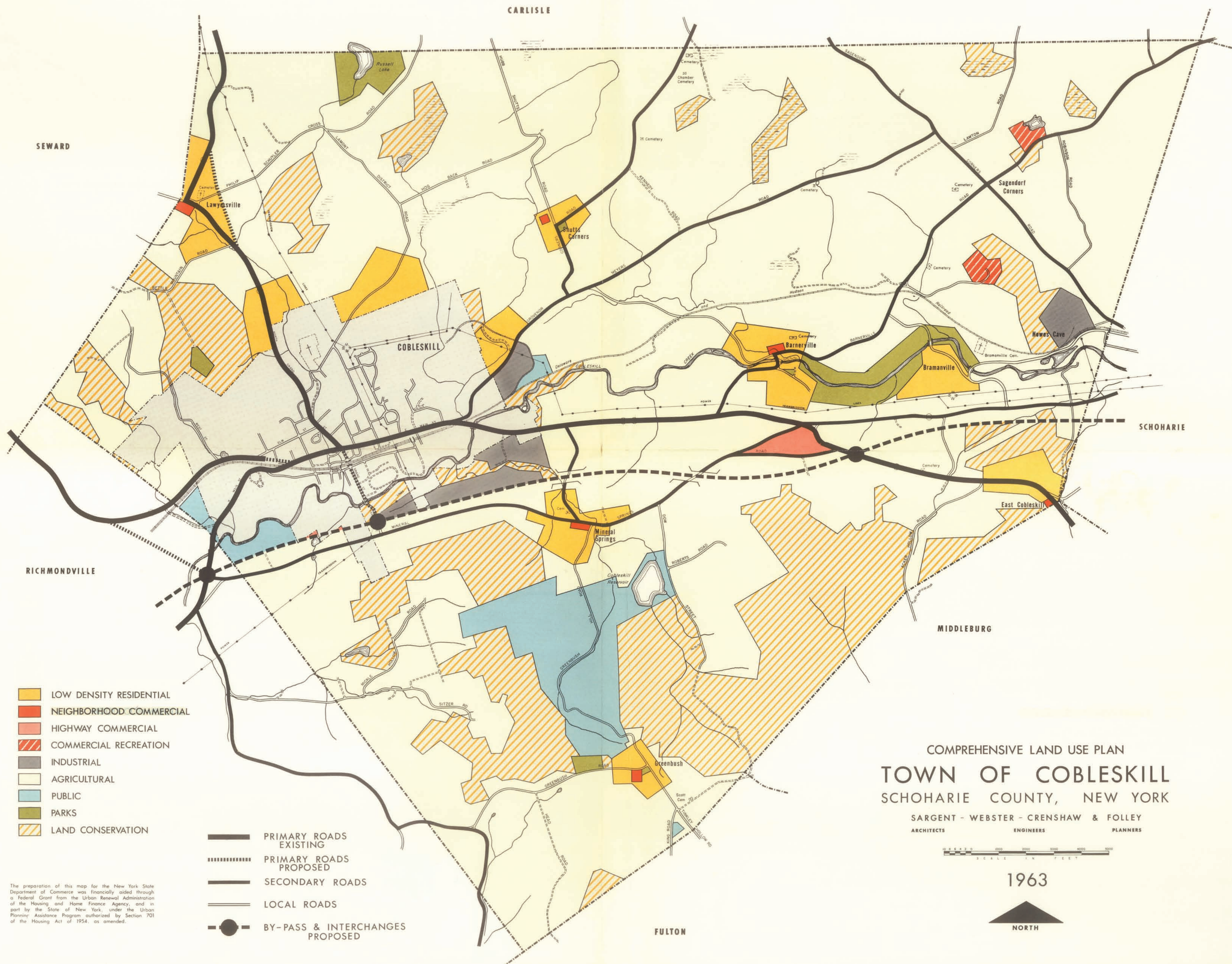
COMPREHENSIVE LAND USE PLAN
VILLAGE OF COBLESKILL
 SCHOHARIE COUNTY, NEW YORK
 SARGENT - WEBSTER - CRENSHAW & FOLLEY
 ARCHITECTS ENGINEERS PLANNERS

SCALE IN FEET

1963

NORTH

The preparation of this map for the New York State Department of Commerce was financially aided through a Federal Grant from the Urban Renewal Administration of the Housing and Home Finance Agency, and in part by the State of New York, under the Urban Planning Assistance Program authorized by Section 701 of the Housing Act of 1954, as amended.



The preparation of this map for the New York State Department of Commerce was financially aided through a Federal Grant from the Urban Renewal Administration of the Housing and Home Finance Agency, and in part by the State of New York, under the Urban Planning Assistance Program authorized by Section 701 of the Housing Act of 1954, as amended.

COMPREHENSIVE LAND USE PLAN
TOWN OF COBLESKILL
 SCHOHARIE COUNTY, NEW YORK

SARGENT - WEBSTER - CRENSHAW & FOLLEY
 ARCHITECTS ENGINEERS PLANNERS

SCALE IN FEET
 0 1000 2000 3000 4000 5000

1963

