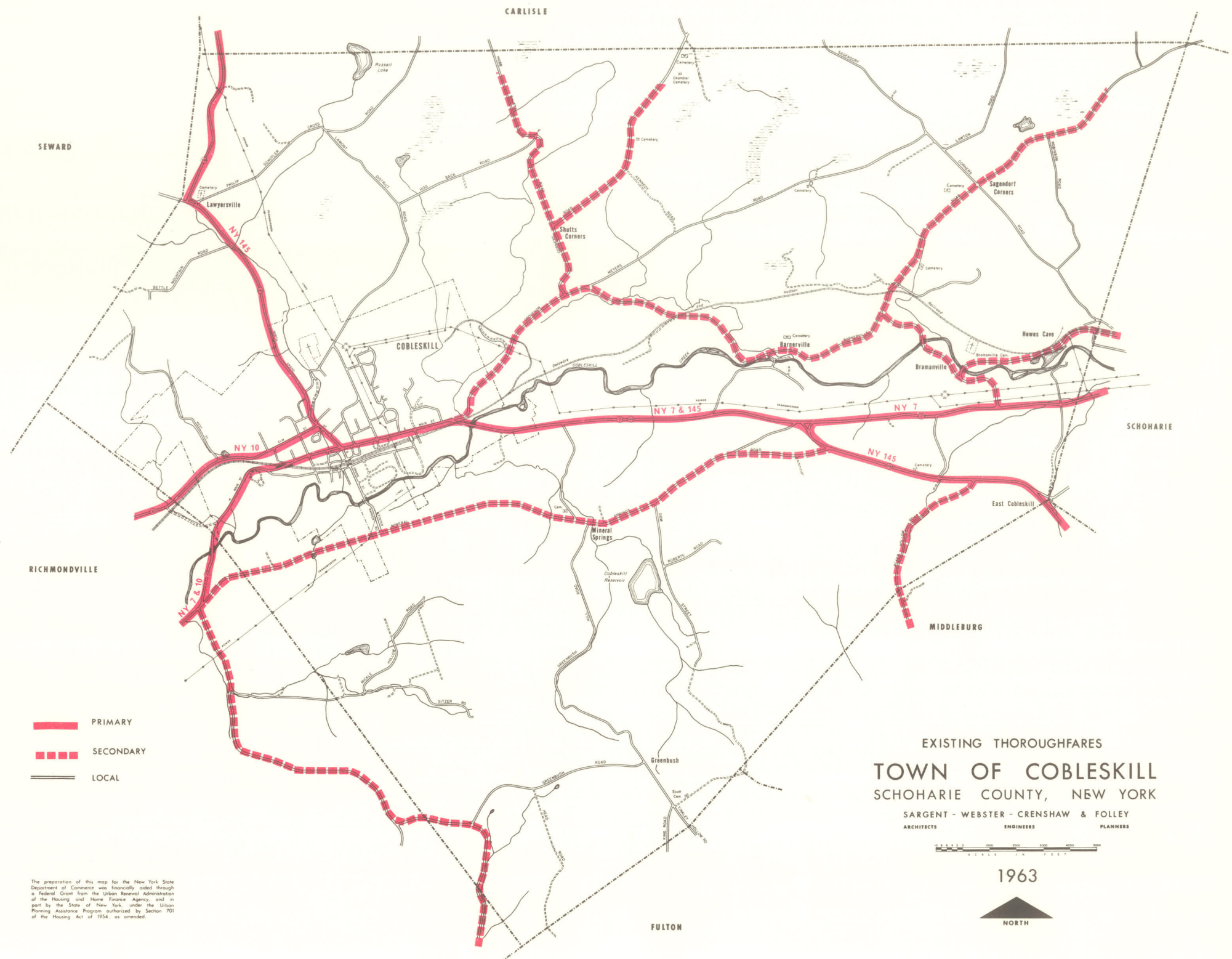


The preparation of this map for the New York State Department of Commerce was financially aided through a Federal Grant from the Urban Renewal Administration of the Housing and Home Finance Agency, and in part by the State of New York, under the Urban Planning Assistance Program authorized by Section 701 of the Housing Act of 1954, as amended.



- PRIMARY
- SECONDARY
- LOCAL

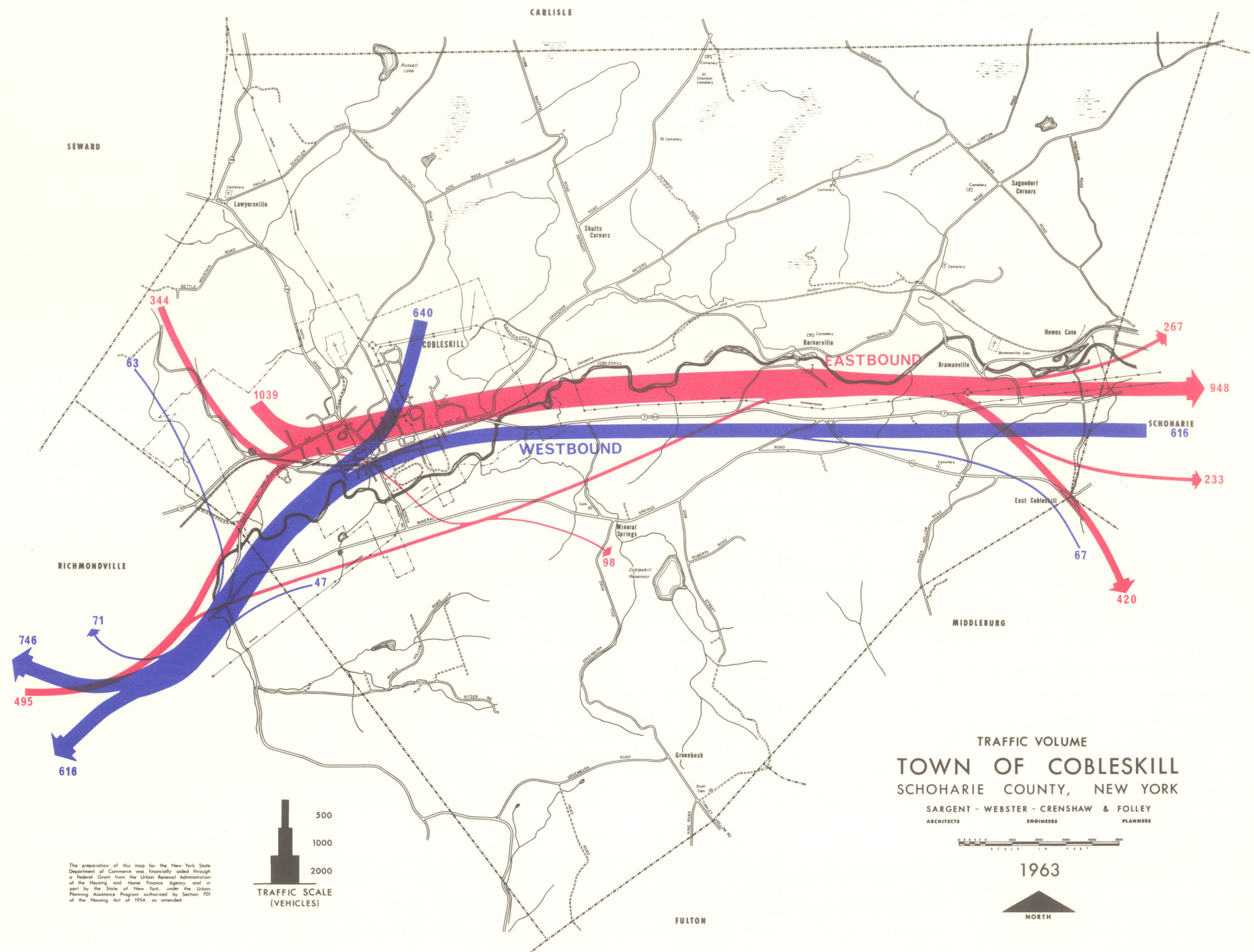
The preparation of this map for the New York State Department of Commerce was financially aided through a Federal Grant from the Urban Renewal Administration of the Housing and Home Finance Agency, and in part by the State of New York, under the Urban Planning Assistance Program authorized by Section 701 of the Housing Act of 1954, as amended.

EXISTING THOROUGHFARES
TOWN OF COBLESKILL
SCHOHARIE COUNTY, NEW YORK
SARGENT - WEBSTER - CRENSHAW & FOLLEY
ARCHITECTS ENGINEERS PLANNERS

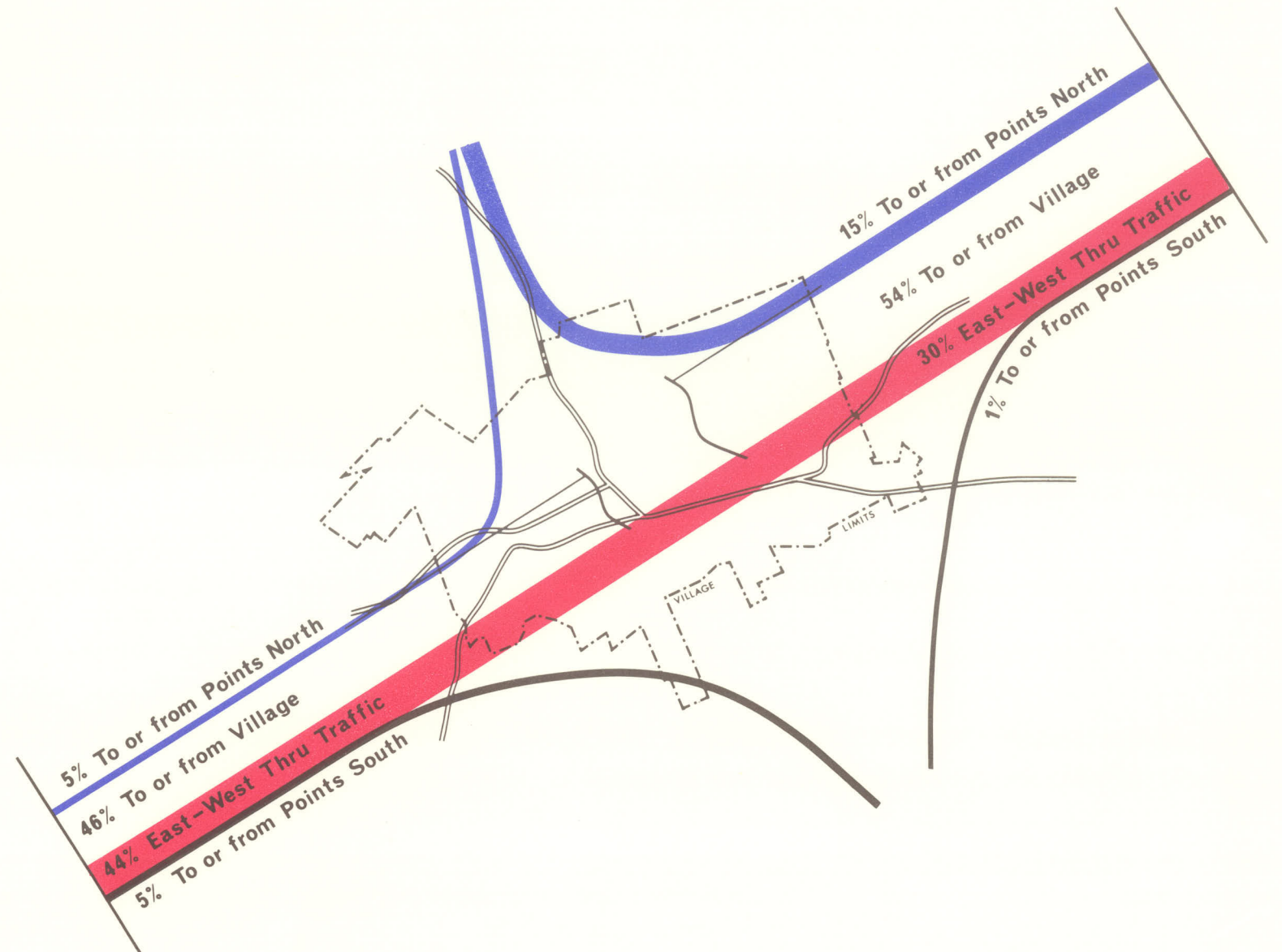


1963





The preparation of this map for the New York State Department of Commerce was financially aided through a Federal Grant from the Urban Renewal Administration of the Housing and Home Finance Agency, and in part by the State of New York, under the Urban Planning Assistance Program authorized by Section 701 of the Housing Act of 1954, as amended.



The preparation of this map for the New York State Department of Commerce was financially aided through a Federal Grant from the Urban Renewal Administration of the Housing and Home Finance Agency, and in part by the State of New York, under the Urban Planning Assistance Program authorized by Section 701 of the Housing Act of 1954, as amended.

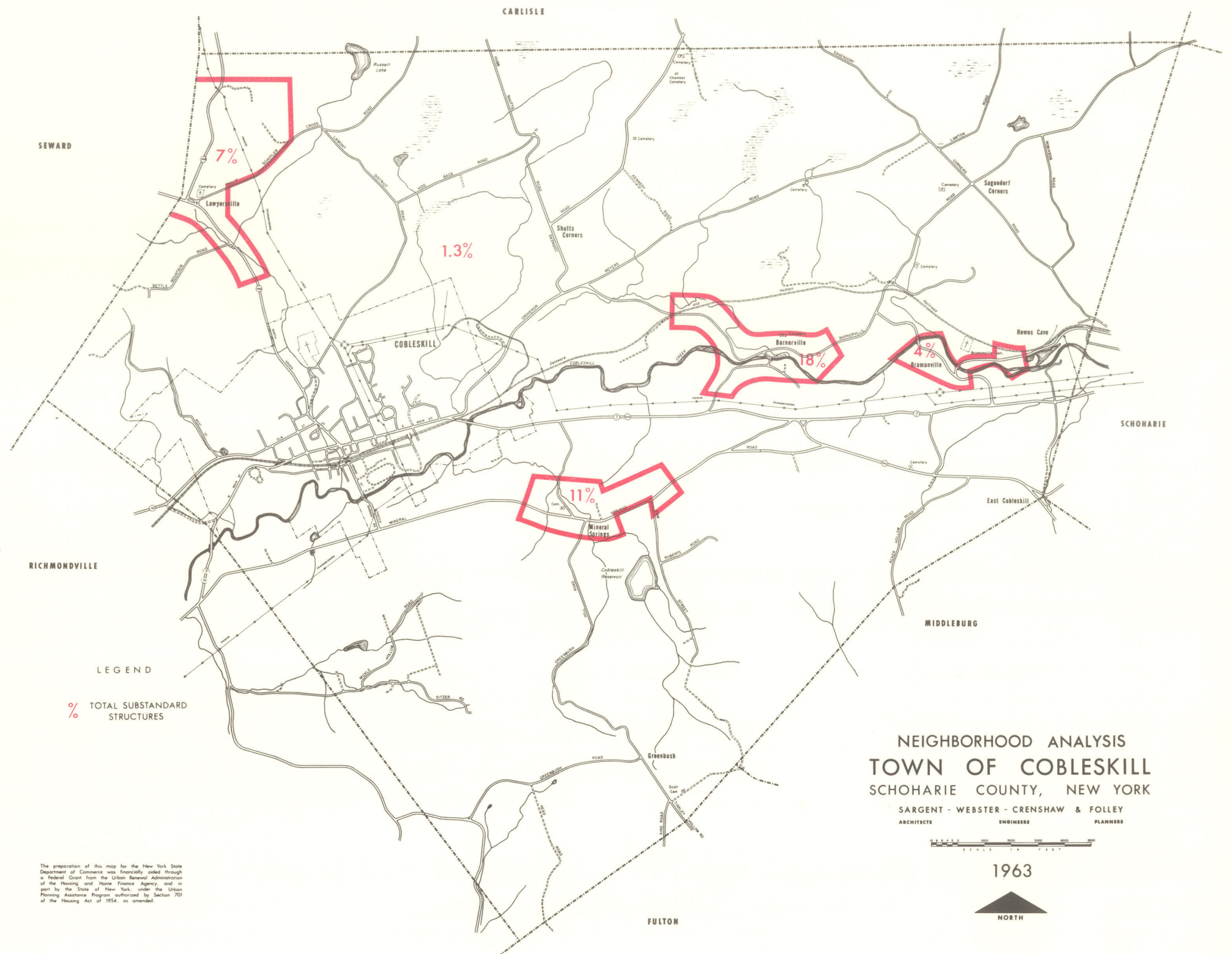
COMPOSITION OF TRAFFIC
ROUTE 7
VILLAGE OF COBLESKILL
SCHOHARIE COUNTY, NEW YORK

SARGENT - WEBSTER - CRENSHAW & FOLLEY
ARCHITECTS ENGINEERS PLANNERS

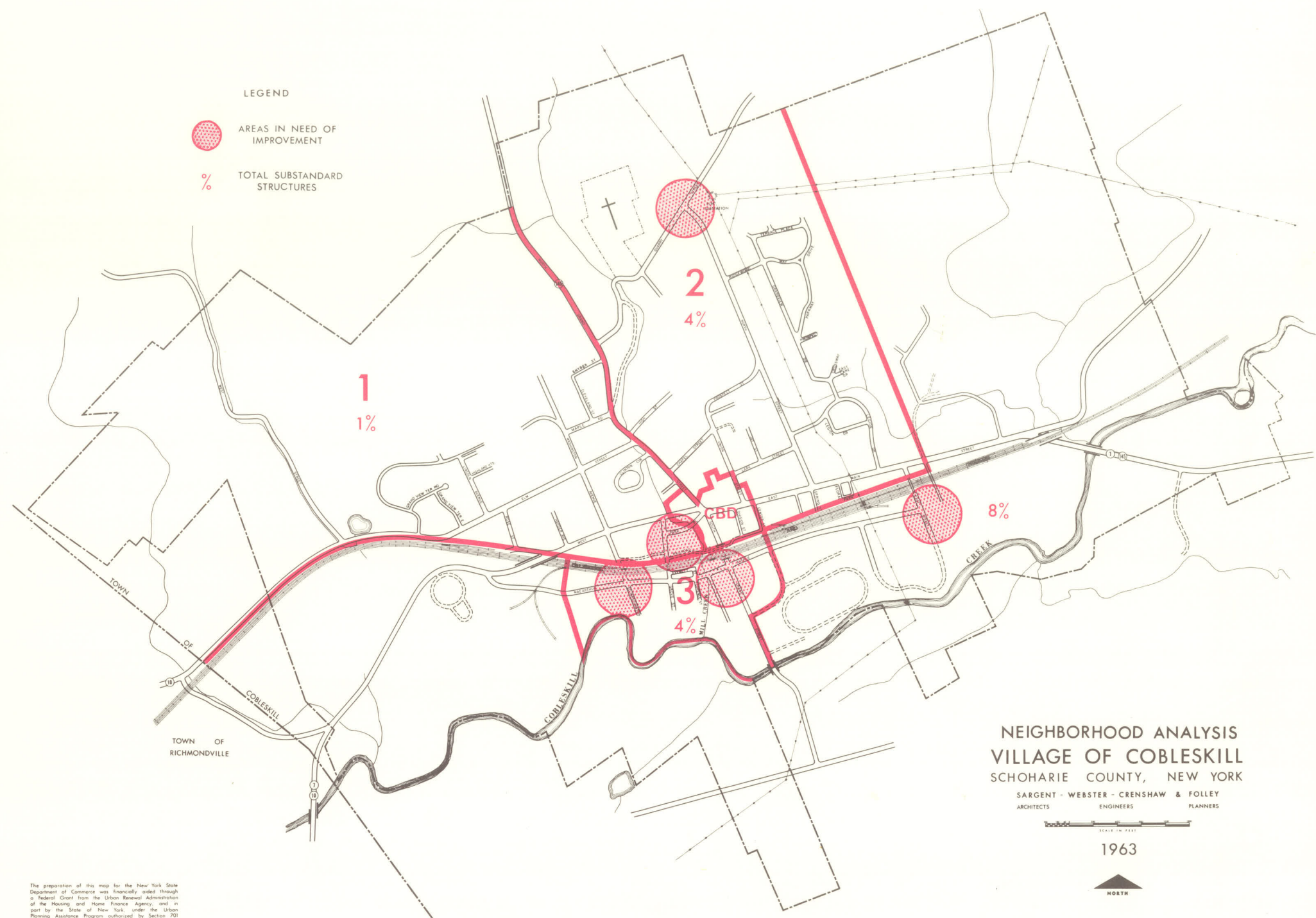


1963





The preparation of this map for the New York State Department of Commerce was financially aided through a Federal Grant from the Urban Renewal Administration of the Housing and Home Finance Agency, and in part by the State of New York, under the Urban Planning Assistance Program authorized by Section 701 of the Housing Act of 1954, as amended.



LEGEND



AREAS IN NEED OF IMPROVEMENT



TOTAL SUBSTANDARD STRUCTURES

The preparation of this map for the New York State Department of Commerce was financially aided through a Federal Grant from the Urban Renewal Administration of the Housing and Home Finance Agency, and in part by the State of New York under the Urban Planning Assistance Program authorized by Section 701 of the Housing Act of 1954, as amended.

NEIGHBORHOOD ANALYSIS
VILLAGE OF COBLESKILL
SCHOHARIE COUNTY, NEW YORK

SARGENT - WEBSTER - CRENSHAW & FOLLEY
ARCHITECTS ENGINEERS PLANNERS

1963

